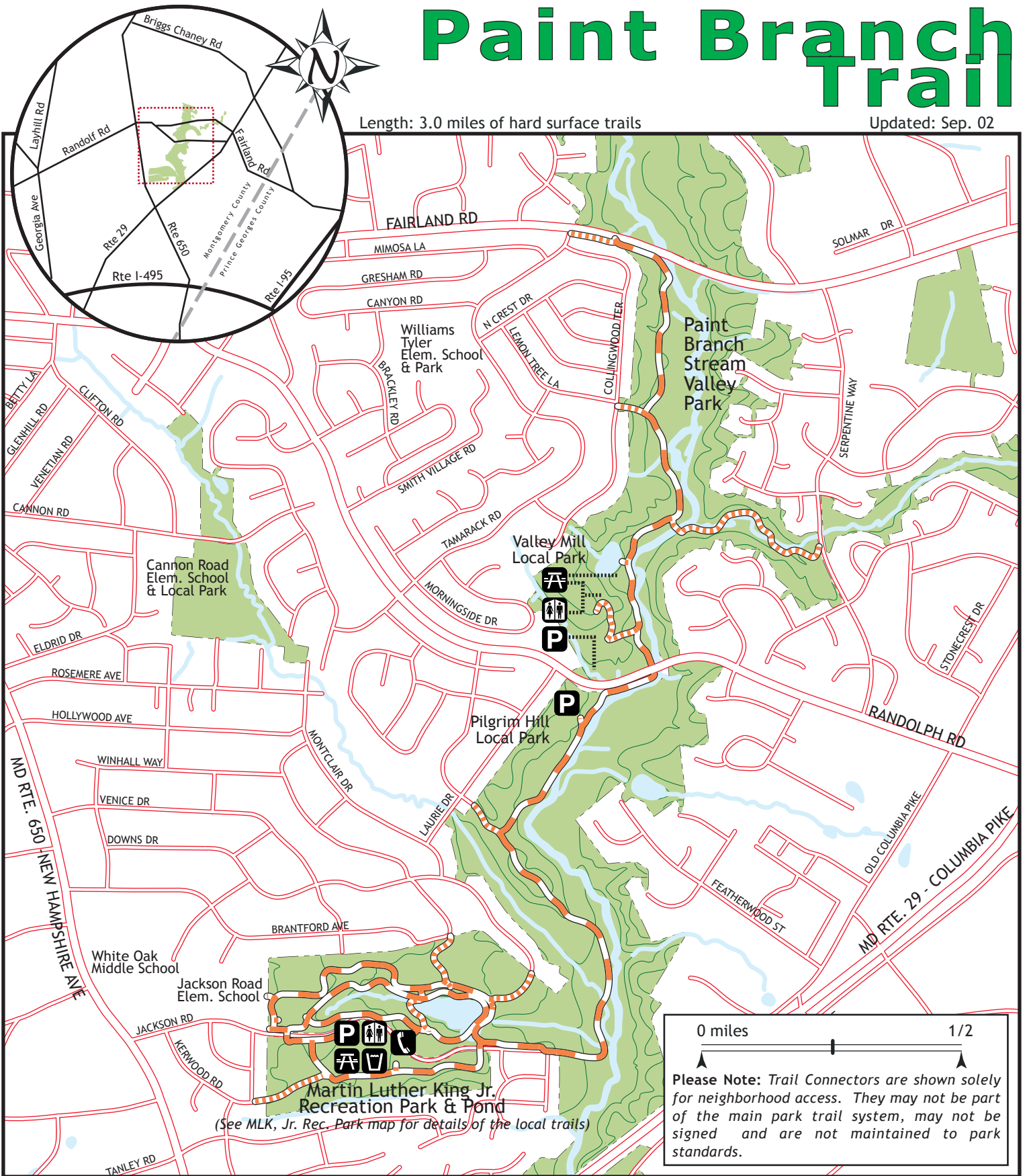


Paint Branch Trail








Length: 3.0 miles of hard surface trails

Updated: Sep. 02



Trail Features

This shady trail is easy to follow and has gentle grades. An underpass provides a safe crossing beneath Randolph Road, but trail users should exercise caution during and after heavy rains as the trail might become temporarily impassable.

-  Hard Surface Trail
-  Trail Connector
-  Natural Surface Trail
-  Trail Connector
-  Hiker Only Trail Connector
-  Parklands & Topography
-  Streams & Rivers

-  Use extreme caution crossing road
 -  Steep Slope
 -  Drinking Water
 -  M-NCPPC
 -  Parking
 -  Phone
 -  Bathrooms
 -  Picnic Area
- Park Police: 301.949.3010 (Emergency Only)
Park Manager: 301.622.1193